

































Copyright County of McHenry 2017.
 All information is provided 'as-is' with no
 guarantee of accuracy, completeness, or currency.

McHenry County Property Search Legend

 Political Townships	 Hospital	ADID Wetlands
 Sections	 Post Office	 High Functional Value/High Quality Wetlands
 Tax Parcels	 Library	 High Quality Lakes
 City Limits	 Hotel	 Farmed Wetlands
 Parks	<ul style="list-style-type: none">• Museum	 Other
<ul style="list-style-type: none">• Township Highway Department	 Airports	 Interstate
 Township Administration Building	<ul style="list-style-type: none">• Recreational Centers	 US Route
<ul style="list-style-type: none">• Swimming Pool	<ul style="list-style-type: none">• School	 State Route
 Police Station	 Waterways	 County Route
 Fire Station	 Water Bodies	 Municipal Roads
 County Campus	FEMA Flood Zones	 Township Roads
<ul style="list-style-type: none">• Cemetery	 1.0 PCT Annual Chance Flood Hazard	 Private Roads
<ul style="list-style-type: none">• Long Term Care Centers	 0.2 PCT Annual Chance Flood Hazard	Contours
	 Floodway	 Index Contours
		 Intermediate Contours

Parcel Number	Township	Tax Code	Tax Status	Property Class	Assessed Value	Tax Rate	Total Tax	Owner	Mail to Address	Mail to City	Site Address Street	Site Address City	Parcel Area
09-13-326-001	MCHENRY TWP	09008	T	0030 - Vac Lots-Lands/6 units	\$12,564.00	9.788179	\$1,229.80	RABINE G ANDERSON R	2907 HANGING FEN CT	JOHNSBURG , IL 600515163	IVY LN	JOHNSBURG , IL	27057.24